
Memorandum

The City of Traverse City
Engineering Department



TO: Timothy J. Lodge, P.E., City Engineer
FROM: Abhishek Deora, Seasonal Engineering Aide
DATE: Tuesday, June 7, 2017
SUBJECT: 24 Hour Speed and Volume of Barlow Rd between Boon and Baldwin

City Engineering performed a 24 hour speed study on Barlow Rd between Boon St and Baldwin St beginning on Monday, June 5th, 2017 concluded Tuesday, June 6th, 2017. This memo is to formalize City Engineering's initial data observations and findings with to the speed statistics and volume of vehicular traffic on Barlow Rd.

The data was gathered using a JAMAR Radar Recorder, this data recorder collects both vehicle speed and volume using radar sensors in both Northbound and Southbound lanes. The raw data compiled and analyzed using TraxPro and reported vehicle speed count for every hour during the study in the increments of 5 miles per hour. The TraxPro software also compiled a report to be sent Traverse City Police Department to evaluate the possible percentage of enforceable violations. This data is organized into a small colored meter where red means there is a high enforcement potential and green equates to a low amount of speed infractions are occurring. For this report, the enforceable minimum speed a vehicle would need to be traveling is 5 miles per hour over the posted speed limit of 25 miles per hour.

During this 24 hour study, 6593 vehicles were recorded. The average (mean) speed of the 6593 vehicles is 34 miles per hour, with 96.3% of all vehicles traveling at speeds greater than the posted limit of 25 miles per hour. Giving motorist an extra 5 miles per hour over the posted speed limit for enforcement tolerance, the number of vehicles speeding is 81.6%.

Summary (Combined):

- **Mean Speed:** 34 MPH
- **Number of Vehicles above Posted Speed Limit** 96.3%
- **85th Percentile of Speed:** 39 MPH
- **95th Percentile of Speed:** 42 MPH

Enclosed:

Detailed TraxPro Speed Reports (Combined and Directional)
TraxPro Police Enforcement Reports

Barlow Rd
Between Boon And Baldwin St
Speed

Site Code: 00000001
Station ID:
Barlow Rd
Between Boon and Baldwin St
Latitude: 0' 0.0000 Undefined

Start Time	1	16	21	26	31	36	41	46	51	56	61	66	71	76	Total	Pace Speed	Number in Pace
	15	20	25	30	35	40	45	50	55	60	65	70	75	999			
06/05/17	*	*	*	*	*	*	*	*	*	*	*	*	*	*	*	*	*
01:00	*	*	*	*	*	*	*	*	*	*	*	*	*	*	*	*	*
02:00	*	*	*	*	*	*	*	*	*	*	*	*	*	*	*	*	*
03:00	*	*	*	*	*	*	*	*	*	*	*	*	*	*	*	*	*
04:00	*	*	*	*	*	*	*	*	*	*	*	*	*	*	*	*	*
05:00	*	*	*	*	*	*	*	*	*	*	*	*	*	*	*	*	*
06:00	*	*	*	*	*	*	*	*	*	*	*	*	*	*	*	*	*
07:00	*	*	*	*	*	*	*	*	*	*	*	*	*	*	*	*	*
08:00	*	*	*	*	*	*	*	*	*	*	*	*	*	*	*	*	*
09:00	*	*	*	*	*	*	*	*	*	*	*	*	*	*	*	*	*
10:00	1	2	5	37	80	50	11	0	0	0	0	0	0	0	186	31-40	130
11:00	1	5	13	56	90	56	4	0	0	0	0	0	0	0	225	26-35	146
12 PM	5	6	14	81	140	40	7	0	0	0	0	0	0	0	293	26-35	221
13:00	2	5	12	68	121	60	13	1	0	0	0	0	0	0	282	26-35	189
14:00	4	4	4	57	152	54	6	0	0	0	0	0	0	0	281	26-35	209
15:00	1	2	16	49	135	42	10	0	0	0	0	0	0	0	255	26-35	184
16:00	2	1	5	66	133	70	9	0	0	0	0	0	0	0	286	31-40	203
17:00	2	0	3	51	141	68	19	0	0	0	0	0	0	0	284	31-40	209
18:00	1	0	1	32	89	47	10	0	0	0	0	0	0	0	180	31-40	136
19:00	2	0	2	22	42	42	7	0	0	0	0	0	0	0	117	31-40	84
20:00	1	1	2	15	41	23	2	0	0	0	0	0	0	0	85	31-40	64
21:00	0	0	2	12	18	4	2	1	0	0	0	0	0	0	39	26-35	30
22:00	1	0	1	10	13	2	1	0	0	0	0	0	0	0	28	26-35	23
23:00	0	0	0	5	12	2	0	0	0	0	0	0	0	0	19	26-35	17
Total	23	26	80	561	1207	560	101	2	0	0	0	0	0	0	2560		
Percent	0.9%	1.0%	3.1%	21.9%	47.1%	21.9%	3.9%	0.1%	0.0%	0.0%	0.0%	0.0%	0.0%	0.0%			
AM Peak	10:00	11:00	11:00	11:00	11:00	11:00	10:00								11:00		
Vol.	1	5	13	56	90	56	11								225		
PM Peak	12:00	12:00	15:00	12:00	14:00	16:00	17:00	13:00							12:00		
Vol.	5	6	16	81	152	70	19	1							293		

Barlow Rd
Between Boon And Baldwin St
Speed

Site Code: 00000001
Station ID:
Barlow Rd
Between Boon and Baldwin St
Latitude: 0' 0.0000 Undefined

Start Time	15	20	25	30	35	40	45	50	55	60	65	70	75	999	Total	Pace Speed	Number in Pace
06/06/17	0	0	0	2	2	4	1	0	0	0	0	0	0	0	9	31-40	6
01:00	0	1	0	0	3	1	0	0	0	0	0	0	0	0	5	31-40	4
02:00	0	0	0	0	1	1	0	0	0	0	0	0	0	0	2	29-38	2
03:00	0	0	1	1	3	1	1	0	0	0	0	0	0	0	7	31-40	4
04:00	1	0	0	3	1	1	2	0	0	0	0	0	0	0	8	26-35	4
05:00	1	0	1	2	8	4	5	1	0	0	0	0	0	0	22	30-39	12
06:00	5	0	1	8	21	15	3	1	0	0	0	0	0	0	54	31-40	36
07:00	5	0	1	36	82	50	6	0	0	0	0	0	0	0	180	31-40	132
08:00	2	0	6	42	107	51	12	1	0	0	0	0	0	0	221	31-40	158
09:00	1	0	4	48	82	45	3	1	0	0	0	0	0	0	184	26-35	130
10:00	1	1	4	46	96	60	10	1	0	0	0	0	0	0	219	31-40	156
11:00	3	0	2	42	109	43	9	1	0	0	0	0	0	0	209	29-38	152
12 PM	1	3	8	22	25	15	2	0	0	0	0	0	0	0	76	26-35	47
13:00	*	*	*	*	*	*	*	*	*	*	*	*	*	*	*	*	*
14:00	*	*	*	*	*	*	*	*	*	*	*	*	*	*	*	*	*
15:00	*	*	*	*	*	*	*	*	*	*	*	*	*	*	*	*	*
16:00	*	*	*	*	*	*	*	*	*	*	*	*	*	*	*	*	*
17:00	*	*	*	*	*	*	*	*	*	*	*	*	*	*	*	*	*
18:00	*	*	*	*	*	*	*	*	*	*	*	*	*	*	*	*	*
19:00	*	*	*	*	*	*	*	*	*	*	*	*	*	*	*	*	*
20:00	*	*	*	*	*	*	*	*	*	*	*	*	*	*	*	*	*
21:00	*	*	*	*	*	*	*	*	*	*	*	*	*	*	*	*	*
22:00	*	*	*	*	*	*	*	*	*	*	*	*	*	*	*	*	*
23:00	*	*	*	*	*	*	*	*	*	*	*	*	*	*	*	*	*
Total	20	5	28	252	540	291	54	6	0	0	0	0	0	0	1196		
Percent	1.7%	0.4%	2.3%	21.1%	45.2%	24.3%	4.5%	0.5%	0.0%	0.0%	0.0%	0.0%	0.0%	0.0%			
AM Peak	06:00	01:00	08:00	09:00	11:00	10:00	08:00	05:00							08:00		
Vol.	5	1	6	48	109	60	12	1							221		
PM Peak	12:00	12:00	12:00	12:00	12:00	12:00	12:00								12:00		
Vol.	1	3	8	22	25	15	2								76		
Total	43	31	108	813	1747	851	155	8	0	0	0	0	0	0	3756		
Percent	1.1%	0.8%	2.9%	21.6%	46.5%	22.7%	4.1%	0.2%	0.0%	0.0%	0.0%	0.0%	0.0%	0.0%			

15th Percentile : 27 MPH
50th Percentile : 32 MPH
85th Percentile : 37 MPH
95th Percentile : 39 MPH

Stats
10 MPH Pace Speed : 31-40 MPH
Number in Pace : 2598
Percent in Pace : 69.2%
Number of Vehicles > 25 MPH : 3574
Percent of Vehicles > 25 MPH : 95.2%
Mean Speed(Average) : 33 MPH

Barlow Rd
Between Boon And Baldwin St
Speed

Site Code: 00000001
Station ID:
Barlow Rd
Between Boon and Baldwin St
Latitude: 0' 0.0000 Undefined

Start Time	15	20	25	30	35	40	45	50	55	60	65	70	75	999	Total	Pace Speed	Number in Pace
06/05/17	*	*	*	*	*	*	*	*	*	*	*	*	*	*	*	*	*
01:00	*	*	*	*	*	*	*	*	*	*	*	*	*	*	*	*	*
02:00	*	*	*	*	*	*	*	*	*	*	*	*	*	*	*	*	*
03:00	*	*	*	*	*	*	*	*	*	*	*	*	*	*	*	*	*
04:00	*	*	*	*	*	*	*	*	*	*	*	*	*	*	*	*	*
05:00	*	*	*	*	*	*	*	*	*	*	*	*	*	*	*	*	*
06:00	*	*	*	*	*	*	*	*	*	*	*	*	*	*	*	*	*
07:00	*	*	*	*	*	*	*	*	*	*	*	*	*	*	*	*	*
08:00	*	*	*	*	*	*	*	*	*	*	*	*	*	*	*	*	*
09:00	*	*	*	*	*	*	*	*	*	*	*	*	*	*	*	*	*
10:00	0	0	4	22	55	77	30	2	1	0	0	0	0	0	191	31-40	132
11:00	2	0	3	31	78	106	36	3	0	0	0	0	0	0	259	31-40	184
12 PM	0	4	8	19	95	119	32	5	1	0	0	0	0	0	283	31-40	214
13:00	2	4	8	25	111	106	32	8	0	0	0	0	0	0	296	31-40	217
14:00	1	0	5	25	89	101	32	5	0	0	0	0	0	0	258	31-40	190
15:00	0	2	8	32	116	129	36	8	2	0	0	0	0	0	333	31-40	245
16:00	2	1	4	33	118	146	41	3	0	0	0	0	0	0	348	31-40	264
17:00	1	1	2	23	80	122	63	2	1	0	0	0	0	0	295	31-40	202
18:00	1	1	2	9	55	83	26	7	0	0	0	0	0	0	184	31-40	138
19:00	1	5	0	6	39	47	14	2	1	0	0	0	0	0	115	31-40	86
20:00	1	0	0	10	26	32	12	0	0	0	0	0	0	0	81	31-40	58
21:00	1	1	0	6	25	11	2	0	0	0	0	0	0	0	46	31-40	36
22:00	1	1	0	2	21	8	3	2	0	0	0	0	0	0	38	31-40	29
23:00	2	0	0	2	11	6	2	1	0	0	0	0	0	0	24	31-40	17
Total	15	20	44	245	919	1093	361	48	6	0	0	0	0	0	2751		
Percent	0.5%	0.7%	1.6%	8.9%	33.4%	39.7%	13.1%	1.7%	0.2%	0.0%	0.0%	0.0%	0.0%	0.0%			
AM Peak	11:00		10:00	11:00	11:00	11:00	11:00	11:00	10:00						11:00		
Vol.	2		4	31	78	106	36	3	1						259		
PM Peak	13:00	19:00	12:00	16:00	16:00	16:00	17:00	13:00	15:00						16:00		
Vol.	2	5	8	33	118	146	63	8	2						348		

Barlow Rd
Between Boon And Baldwin St
Speed

Site Code: 00000001
Station ID:
Barlow Rd
Between Boon and Baldwin St
Latitude: 0' 0.0000 Undefined

Start Time	15	20	25	30	35	40	45	50	55	60	65	70	75	999	Total	Pace Speed	Number in Pace
06/06/17	0	0	0	1	5	8	9	0	0	0	0	0	0	0	23	36-45	17
01:00	0	0	0	2	4	6	2	0	0	0	0	0	0	0	14	31-40	10
02:00	1	0	0	1	0	4	1	0	0	0	0	0	0	0	7	34-43	5
03:00	0	0	0	0	1	5	0	0	0	0	0	0	0	0	6	31-40	6
04:00	0	0	0	3	2	5	0	1	0	0	0	0	0	0	11	31-40	7
05:00	1	0	0	1	10	8	3	0	0	0	0	0	0	0	23	31-40	18
06:00	0	0	1	5	17	20	14	1	0	0	0	0	0	0	58	31-40	37
07:00	1	0	3	14	63	75	30	2	3	0	0	0	0	0	191	31-40	138
08:00	0	1	3	25	83	96	30	9	0	0	0	0	0	0	247	31-40	179
09:00	3	3	0	16	84	70	24	2	0	0	0	0	0	0	202	31-40	154
10:00	2	0	4	12	107	87	29	2	0	0	0	0	0	0	243	31-40	194
11:00	1	0	4	17	93	95	27	4	0	0	0	0	0	0	241	31-40	188
12 PM	1	0	0	6	28	24	5	1	0	0	0	0	0	0	65	31-40	52
13:00	*	*	*	*	*	*	*	*	*	*	*	*	*	*	*	*	*
14:00	*	*	*	*	*	*	*	*	*	*	*	*	*	*	*	*	*
15:00	*	*	*	*	*	*	*	*	*	*	*	*	*	*	*	*	*
16:00	*	*	*	*	*	*	*	*	*	*	*	*	*	*	*	*	*
17:00	*	*	*	*	*	*	*	*	*	*	*	*	*	*	*	*	*
18:00	*	*	*	*	*	*	*	*	*	*	*	*	*	*	*	*	*
19:00	*	*	*	*	*	*	*	*	*	*	*	*	*	*	*	*	*
20:00	*	*	*	*	*	*	*	*	*	*	*	*	*	*	*	*	*
21:00	*	*	*	*	*	*	*	*	*	*	*	*	*	*	*	*	*
22:00	*	*	*	*	*	*	*	*	*	*	*	*	*	*	*	*	*
23:00	*	*	*	*	*	*	*	*	*	*	*	*	*	*	*	*	*
Total	10	4	15	103	497	503	174	22	3	0	0	0	0	0	1331		
Percent	0.8%	0.3%	1.1%	7.7%	37.3%	37.8%	13.1%	1.7%	0.2%	0.0%	0.0%	0.0%	0.0%	0.0%			
AM Peak	09:00	09:00	10:00	08:00	10:00	08:00	07:00	08:00	07:00						08:00		
Vol.	3	3	4	25	107	96	30	9	3						247		
PM Peak	12:00			12:00	12:00	12:00	12:00	12:00							12:00		
Vol.	1			6	28	24	5	1							65		
Total	25	24	59	348	1416	1596	535	70	9	0	0	0	0	0	4082		
Percent	0.6%	0.6%	1.4%	8.5%	34.7%	39.1%	13.1%	1.7%	0.2%	0.0%	0.0%	0.0%	0.0%	0.0%			

15th Percentile : 30 MPH
50th Percentile : 35 MPH
85th Percentile : 40 MPH
95th Percentile : 43 MPH

Stats
10 MPH Pace Speed : 31-40 MPH
Number in Pace : 3012
Percent in Pace : 73.8%
Number of Vehicles > 25 MPH : 3974
Percent of Vehicles > 25 MPH : 97.4%
Mean Speed(Average) : 36 MPH

Barlow Rd
Between Boon And Baldwin St
Speed

Site Code: 00000001
Station ID:
Barlow Rd
Between Boon and Baldwin St
Latitude: 0' 0.0000 Undefined

Start Time	1	16	21	26	31	36	41	46	51	56	61	66	71	76	Total	Pace Speed	Number in Pace
06/05/17	*	*	*	*	*	*	*	*	*	*	*	*	*	*	*	*	*
01:00	*	*	*	*	*	*	*	*	*	*	*	*	*	*	*	*	*
02:00	*	*	*	*	*	*	*	*	*	*	*	*	*	*	*	*	*
03:00	*	*	*	*	*	*	*	*	*	*	*	*	*	*	*	*	*
04:00	*	*	*	*	*	*	*	*	*	*	*	*	*	*	*	*	*
05:00	*	*	*	*	*	*	*	*	*	*	*	*	*	*	*	*	*
06:00	*	*	*	*	*	*	*	*	*	*	*	*	*	*	*	*	*
07:00	*	*	*	*	*	*	*	*	*	*	*	*	*	*	*	*	*
08:00	*	*	*	*	*	*	*	*	*	*	*	*	*	*	*	*	*
09:00	*	*	*	*	*	*	*	*	*	*	*	*	*	*	*	*	*
10:00	1	2	9	59	135	127	41	2	1	0	0	0	0	0	377	31-40	262
11:00	3	5	16	87	168	162	40	3	0	0	0	0	0	0	484	31-40	330
12 PM	5	10	22	100	235	159	39	5	1	0	0	0	0	0	576	31-40	394
13:00	4	9	20	93	232	166	45	9	0	0	0	0	0	0	578	31-40	398
14:00	5	4	9	82	241	155	38	5	0	0	0	0	0	0	539	31-40	396
15:00	1	4	24	81	251	171	46	8	2	0	0	0	0	0	588	31-40	422
16:00	4	2	9	99	251	216	50	3	0	0	0	0	0	0	634	31-40	467
17:00	3	1	5	74	221	190	82	2	1	0	0	0	0	0	579	31-40	411
18:00	2	1	3	41	144	130	36	7	0	0	0	0	0	0	364	31-40	274
19:00	3	5	2	28	81	89	21	2	1	0	0	0	0	0	232	31-40	170
20:00	2	1	2	25	67	55	14	0	0	0	0	0	0	0	166	31-40	122
21:00	1	1	2	18	43	15	4	1	0	0	0	0	0	0	85	26-35	61
22:00	2	1	1	12	34	10	4	2	0	0	0	0	0	0	66	26-35	46
23:00	2	0	0	7	23	8	2	1	0	0	0	0	0	0	43	29-38	31
Total	38	46	124	806	2126	1653	462	50	6	0	0	0	0	0	5311		
Percent	0.7%	0.9%	2.3%	15.2%	40.0%	31.1%	8.7%	0.9%	0.1%	0.0%	0.0%	0.0%	0.0%	0.0%			
AM Peak	11:00	11:00	11:00	11:00	11:00	11:00	10:00	11:00	10:00						11:00		
Vol.	3	5	16	87	168	162	41	3	1						484		
PM Peak	12:00	12:00	15:00	12:00	15:00	16:00	17:00	13:00	15:00						16:00		
Vol.	5	10	24	100	251	216	82	9	2						634		

Barlow Rd
Between Boon And Baldwin St
Speed

Site Code: 00000001
Station ID:
Barlow Rd
Between Boon and Baldwin St
Latitude: 0' 0.0000 Undefined

Start Time	15	20	25	30	35	40	45	50	55	60	65	70	75	999	Total	Pace Speed	Number in Pace
06/06/17	0	0	0	3	7	12	10	0	0	0	0	0	0	0	32	36-45	22
01:00	0	1	0	2	7	7	2	0	0	0	0	0	0	0	19	31-40	14
02:00	1	0	0	1	1	5	1	0	0	0	0	0	0	0	9	31-40	6
03:00	0	0	1	1	4	6	1	0	0	0	0	0	0	0	13	31-40	10
04:00	1	0	0	6	3	6	2	1	0	0	0	0	0	0	19	26-35	9
05:00	2	0	1	3	18	12	8	1	0	0	0	0	0	0	45	31-40	30
06:00	5	0	2	13	38	35	17	2	0	0	0	0	0	0	112	31-40	73
07:00	6	0	4	50	145	125	36	2	3	0	0	0	0	0	371	31-40	270
08:00	2	1	9	67	190	147	42	10	0	0	0	0	0	0	468	31-40	337
09:00	4	3	4	64	166	115	27	3	0	0	0	0	0	0	386	31-40	281
10:00	3	1	8	58	203	147	39	3	0	0	0	0	0	0	462	31-40	350
11:00	4	0	6	59	202	138	36	5	0	0	0	0	0	0	450	31-40	340
12 PM	2	3	8	28	53	39	7	1	0	0	0	0	0	0	141	31-40	92
13:00	*	*	*	*	*	*	*	*	*	*	*	*	*	*	*	*	*
14:00	*	*	*	*	*	*	*	*	*	*	*	*	*	*	*	*	*
15:00	*	*	*	*	*	*	*	*	*	*	*	*	*	*	*	*	*
16:00	*	*	*	*	*	*	*	*	*	*	*	*	*	*	*	*	*
17:00	*	*	*	*	*	*	*	*	*	*	*	*	*	*	*	*	*
18:00	*	*	*	*	*	*	*	*	*	*	*	*	*	*	*	*	*
19:00	*	*	*	*	*	*	*	*	*	*	*	*	*	*	*	*	*
20:00	*	*	*	*	*	*	*	*	*	*	*	*	*	*	*	*	*
21:00	*	*	*	*	*	*	*	*	*	*	*	*	*	*	*	*	*
22:00	*	*	*	*	*	*	*	*	*	*	*	*	*	*	*	*	*
23:00	*	*	*	*	*	*	*	*	*	*	*	*	*	*	*	*	*
Total	30	9	43	355	1037	794	228	28	3	0	0	0	0	0	2527		
Percent	1.2%	0.4%	1.7%	14.0%	41.0%	31.4%	9.0%	1.1%	0.1%	0.0%	0.0%	0.0%	0.0%	0.0%			
AM Peak	07:00	09:00	08:00	08:00	10:00	08:00	08:00	08:00	07:00						08:00		
Vol.	6	3	9	67	203	147	42	10	3						468		
PM Peak	12:00	12:00	12:00	12:00	12:00	12:00	12:00	12:00							12:00		
Vol.	2	3	8	28	53	39	7	1							141		
Total	68	55	167	1161	3163	2447	690	78	9	0	0	0	0	0	7838		
Percent	0.9%	0.7%	2.1%	14.8%	40.4%	31.2%	8.8%	1.0%	0.1%	0.0%	0.0%	0.0%	0.0%	0.0%			

15th Percentile : 28 MPH
50th Percentile : 33 MPH
85th Percentile : 39 MPH
95th Percentile : 42 MPH

Stats
10 MPH Pace Speed : 31-40 MPH
Number in Pace : 5610
Percent in Pace : 71.6%
Number of Vehicles > 25 MPH : 7548
Percent of Vehicles > 25 MPH : 96.3%
Mean Speed(Average) : 34 MPH

Site Code: 0000001
 Station ID:
 Barlow Rd
 Between Boon and Baldwin St
 Latitude: 0' 0.0000 Undefined

Start Time	05-Jun-17 Mon	06-Jun-17 Tue	07-Jun-17 Wed	08-Jun-17 Thu	09-Jun-17 Fri	Weekday Average	10-Jun-17 Sat	11-Jun-17 Sun
12:00 AM	*	32	*	*	*	32	*	*
01:00	*	19	*	*	*	19	*	*
02:00	*	9	*	*	*	9	*	*
03:00	*	13	*	*	*	13	*	*
04:00	*	19	*	*	*	19	*	*
05:00	*	45	*	*	*	45	*	*
06:00	*	112	*	*	*	112	*	*
07:00	*	371	*	*	*	371	*	*
08:00	*	468	*	*	*	468	*	*
09:00	*	386	*	*	*	386	*	*
10:00	377	462	*	*	*	420	*	*
11:00	484	450	*	*	*	467	*	*
12:00 PM	576	141	*	*	*	358	*	*
01:00	578	*	*	*	*	578	*	*
02:00	539	*	*	*	*	539	*	*
03:00	588	*	*	*	*	588	*	*
04:00	634	*	*	*	*	634	*	*
05:00	579	*	*	*	*	579	*	*
06:00	364	*	*	*	*	364	*	*
07:00	232	*	*	*	*	232	*	*
08:00	166	*	*	*	*	166	*	*
09:00	85	*	*	*	*	85	*	*
10:00	66	*	*	*	*	66	*	*
11:00	43	*	*	*	*	43	*	*
Total	5311	2527	0	0	0		0	0
Percentage	80.6%	38.3%	0.0%	0.0%	0.0%		0.0%	0.0%
AM Peak	11:00	08:00	-	-	-	-	-	-
Vol.	484	468	-	-	-	-	-	-
PM Peak	16:00	12:00	-	-	-	-	-	-
Vol.	634	141	-	-	-	-	-	-
Total		2527	0					

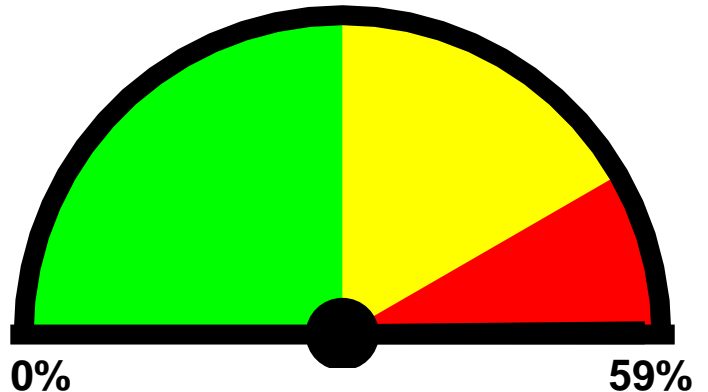
Speed Enforcement Evaluator

Location:
Barlow Rd

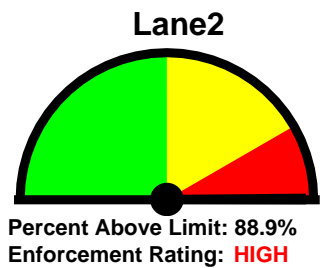
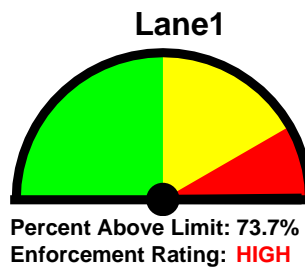
Total Percentage of
Enforceable Violations

Closest Cross Street:
Between Boon and Baldwin St

Analysis Dates:
Monday, June 05, 2017
Tuesday, June 06, 2017



0% **59%**
Posted Speed Limit: 25 MPH
Enforcement Tolerance: 5 MPH
Enforcement Limit: 31 MPH & Up
Percentage Above Limit: 81.6%
Enforcement Rating: **HIGH**



Combined

1-5	6-10	11-15	16-20	21-25	26-30	31-35	36-40	41-45	46-50	51-55	56-60	61-65	>65
0	9	45	55	167	1161	3163	2447	690	78	9	0	0	0

85 percentile = 38

Lane1

1-5	6-10	11-15	16-20	21-25	26-30	31-35	36-40	41-45	46-50	51-55	56-60	61-65	>65
0	9	23	31	108	813	1747	851	155	8	0	0	0	0

85 percentile = 36

Lane2

1-5	6-10	11-15	16-20	21-25	26-30	31-35	36-40	41-45	46-50	51-55	56-60	61-65	>65
0	0	22	24	59	348	1416	1596	535	70	9	0	0	0

85 percentile = 40

Best Times for Enforcement

Location:

Barlow Rd

Closest Cross Street:

Between Boon and Baldwin St

Analysis Dates:

Monday, June 05, 2017

Tuesday, June 06, 2017

Sun

Mon

Combined: 4 PM to 6 PM

Lane1: 4 PM to 6 PM

Lane2: 3 PM to 5 PM

Tue

Combined: 10 AM to Noon

Lane1: 10 AM to Noon

Lane2: 10 AM to Noon

Wed

Thu

Fri

Sat

