














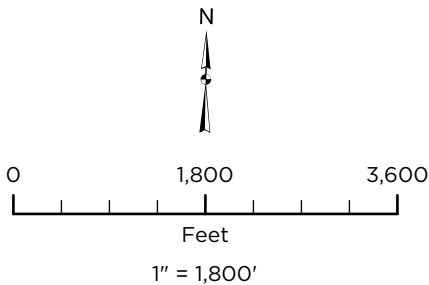


Proposed Pipes and  
Manholes to be Inspected  
West Traverse City

-  Wastewater Treatment Plant  
 Pump Station  
 City Boundary

Reason for Inspection

-  Manhole not for Inspection  
 Pipe not for Inspection  
 Prioritized  
 Condition  
 Overflows  
 Condition and Overflows  
 Uninspected  
 Prioritized  
 Condition  
 Elevation  
 Elevation and Condition  
 Uninspected

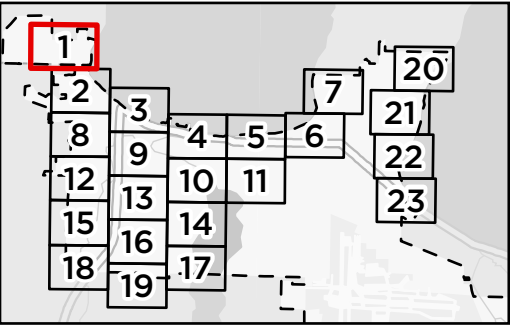


Source: Data provided by The City of Traverse City, OHM Advisors and Esri. OHM Advisors does not warrant the accuracy of the data and/or the map. This document is intended to depict the approximate spatial location of the mapped features within the Community and all use is strictly at the user's own risk.

Coordinate System: NAD 1983 2011 StatePlane Michigan Central FIPS 2112 Ft Int'l

Map Published: May 15, 2025

# Proposed Pipes and Manholes to be Inspected



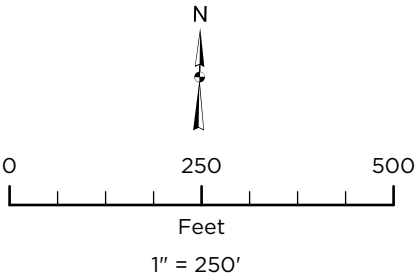
**WTP** Wastewater Treatment Plant

**PS** Pump Station

**City Boundary**

## Reason for Inspection

- Manhole not for Inspection
- Gravity Main not for Inspection
- Prioritized
- Condition
- Overflows
- Condition and Overflows
- Uninspected
- Prioritized
- Condition
- Elevation
- Elevation and Condition
- Uninspected

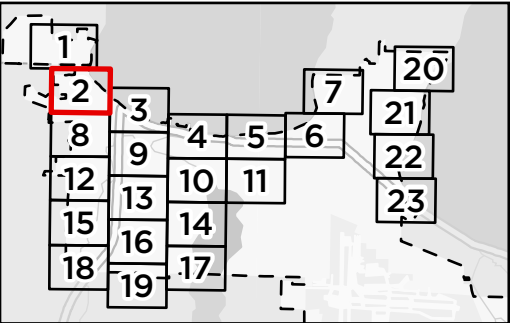


Source: Data provided by The City of Traverse City, OHM Advisors and Esri. OHM Advisors does not warrant the accuracy of the data and/or the map. This document is intended to depict the approximate spatial location of the mapped features within the Community and all use is strictly at the user's own risk.

Coordinate System: NAD 1983 2011 StatePlane Michigan Central FIPS 2112 Ft Int'l

Map Published: May 19, 2025

# Proposed Pipes and Manholes to be Inspected



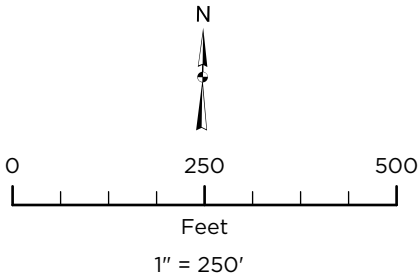
**WTP** Wastewater Treatment Plant

**PS** Pump Station

**City Boundary**

## Reason for Inspection

- Manhole not for Inspection
- Gravity Main not for Inspection
- Prioritized
- Condition
- Overflows
- Condition and Overflows
- Uninspected
- Prioritized
- Condition
- Elevation
- Elevation and Condition
- Uninspected



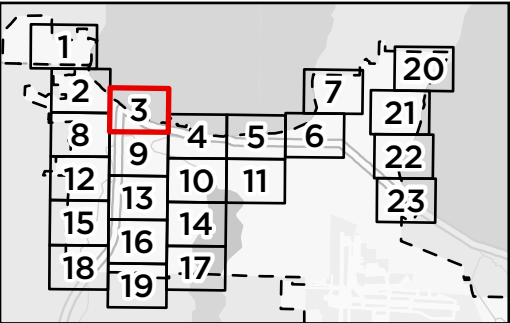
Source: Data provided by The City of Traverse City, OHM Advisors and Esri. OHM Advisors does not warrant the accuracy of the data and/or the map. This document is intended to depict the approximate spatial location of the mapped features within the Community and all use is strictly at the user's own risk.

Coordinate System: NAD 1983 2011 StatePlane Michigan Central FIPS 2112 Ft Intl

Map Published: May 19, 2025




# Proposed Pipes and Manholes to be Inspected















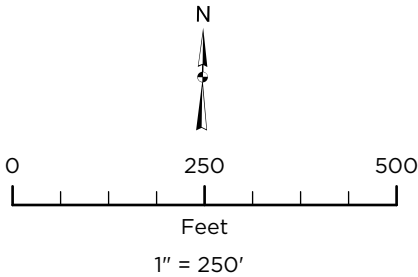
**WTP** Wastewater Treatment Plant

**PS** Pump Station

 City Boundary

## Reason for Inspection

-  Manhole not for Inspection
-  Gravity Main not for Inspection
-  Prioritized
-  Condition
-  Overflows
-  Condition and Overflows
-  Uninspected
-  Prioritized
-  Condition
-  Elevation
-  Elevation and Condition
-  Uninspected

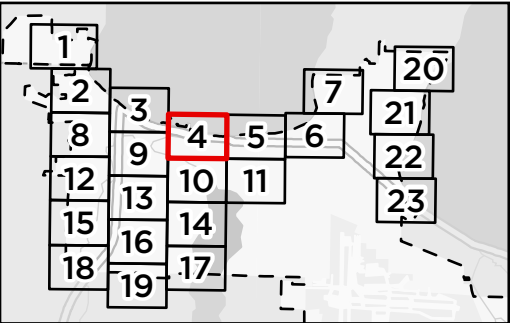


Source: Data provided by The City of Traverse City, OHM Advisors and Esri. OHM Advisors does not warrant the accuracy of the data and/or the map. This document is intended to depict the approximate spatial location of the mapped features within the Community and all use is strictly at the user's own risk.

Coordinate System: NAD 1983 2011 StatePlane Michigan Central FIPS 2112 Ft Intl

Map Published: May 19, 2025

# Proposed Pipes and Manholes to be Inspected















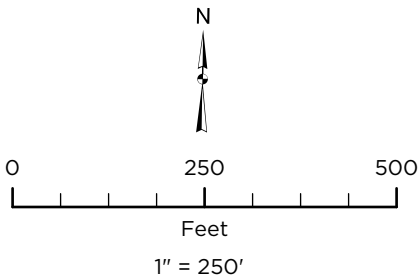
**WTP** Wastewater Treatment Plant

**PS** Pump Station

 City Boundary

## Reason for Inspection

-  Manhole not for Inspection
-  Gravity Main not for Inspection
-  Prioritized
-  Condition
-  Overflows
-  Condition and Overflows
-  Uninspected
-  Prioritized
-  Condition
-  Elevation
-  Elevation and Condition
-  Uninspected

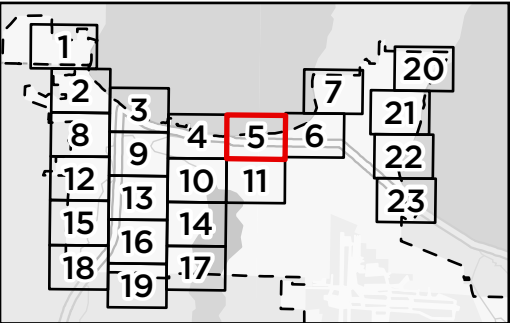


Source: Data provided by The City of Traverse City, OHM Advisors and Esri. OHM Advisors does not warrant the accuracy of the data and/or the map. This document is intended to depict the approximate spatial location of the mapped features within the Community and all use is strictly at the user's own risk.

Coordinate System: NAD 1983 2011 StatePlane Michigan Central FIPS 2112 Ft Int'l

Map Published: May 19, 2025

# Proposed Pipes and Manholes to be Inspected















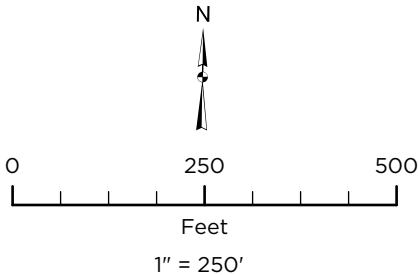
**WTP** Wastewater Treatment Plant

**PS** Pump Station

 City Boundary

## Reason for Inspection

-  Manhole not for Inspection
-  Gravity Main not for Inspection
-  Prioritized
-  Condition
-  Overflows
-  Condition and Overflows
-  Uninspected
-  Prioritized
-  Condition
-  Elevation
-  Elevation and Condition
-  Uninspected

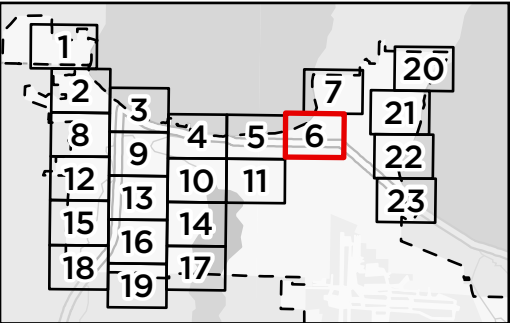


**Source:** Data provided by The City of Traverse City, OHM Advisors and Esri. OHM Advisors does not warrant the accuracy of the data and/or the map. This document is intended to depict the approximate spatial location of the mapped features within the Community and all use is strictly at the user's own risk.

**Coordinate System:** NAD 1983 2011 StatePlane Michigan Central FIPS 2112 Ft Intl


**Map Published:** May 19, 2025

# Proposed Pipes and Manholes to be Inspected















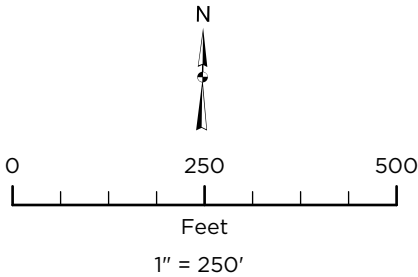
**WTP** Wastewater Treatment Plant

**PS** Pump Station

 City Boundary

## Reason for Inspection

-  Manhole not for Inspection
-  Gravity Main not for Inspection
-  Prioritized
-  Condition
-  Overflows
-  Condition and Overflows
-  Uninspected
-  Prioritized
-  Condition
-  Elevation
-  Elevation and Condition
-  Uninspected

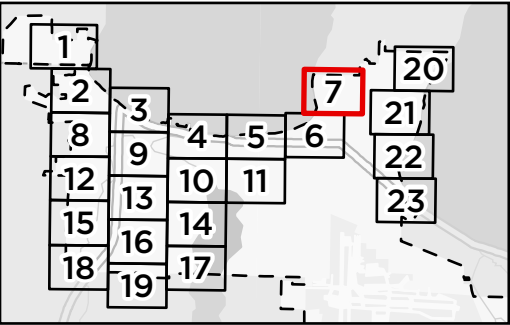


**Source:** Data provided by The City of Traverse City, OHM Advisors and Esri. OHM Advisors does not warrant the accuracy of the data and/or the map. This document is intended to depict the approximate spatial location of the mapped features within the Community and all use is strictly at the user's own risk.

**Coordinate System:** NAD 1983 2011 StatePlane Michigan Central FIPS 2112 Ft Intl

**Map Published:** May 19, 2025

# Proposed Pipes and Manholes to be Inspected



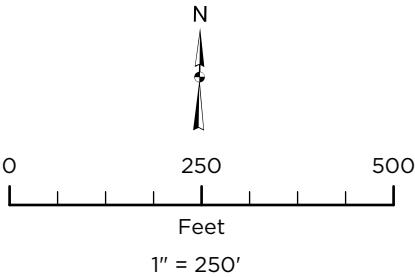
- WTP

Wastewater Treatment Plant
- PS

Pump Station
- City Boundary

## Reason for Inspection

- Manhole not for Inspection
- Gravity Main not for Inspection
- Prioritized
- Condition
- Overflows
- Condition and Overflows
- Uninspected
- Prioritized
- Condition
- Elevation
- Elevation and Condition
- Uninspected



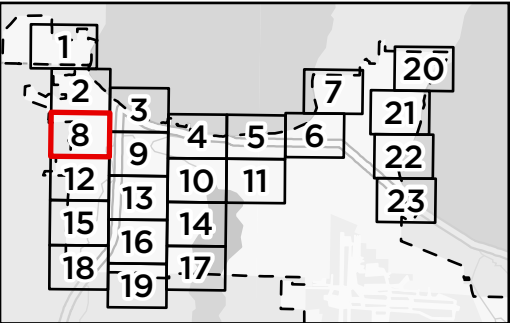
Source: Data provided by The City of Traverse City, OHM Advisors and Esri. OHM Advisors does not warrant the accuracy of the data and/or the map. This document is intended to depict the approximate spatial location of the mapped features within the Community and all use is strictly at the user's own risk.

Coordinate System: NAD 1983 2011 StatePlane Michigan Central FIPS 2112 Ft Intl

Map Published: May 19, 2025



# Proposed Pipes and Manholes to be Inspected















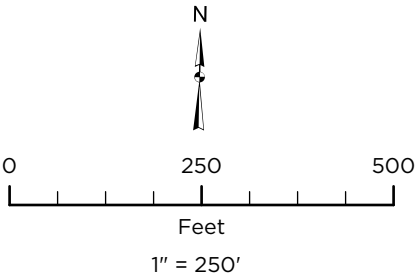
**WTP** Wastewater Treatment Plant

**PS** Pump Station

 City Boundary

## Reason for Inspection

-  Manhole not for Inspection
-  Gravity Main not for Inspection
-  Prioritized
-  Condition
-  Overflows
-  Condition and Overflows
-  Uninspected
-  Prioritized
-  Condition
-  Elevation
-  Elevation and Condition
-  Uninspected

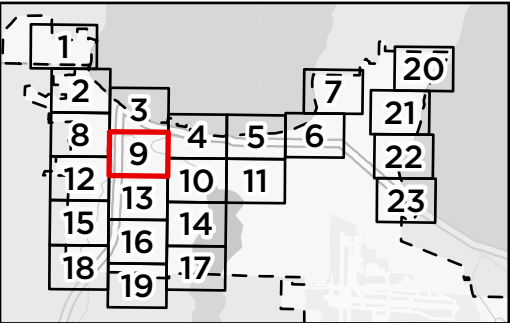


Source: Data provided by The City of Traverse City, OHM Advisors and Esri. OHM Advisors does not warrant the accuracy of the data and/or the map. This document is intended to depict the approximate spatial location of the mapped features within the Community and all use is strictly at the user's own risk.

Coordinate System: NAD 1983 2011 StatePlane Michigan Central FIPS 2112 Ft Intl

Map Published: May 19, 2025

# Proposed Pipes and Manholes to be Inspected















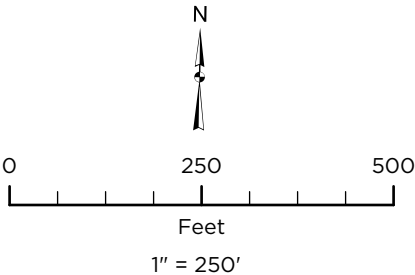
**WTP** Wastewater Treatment Plant

**PS** Pump Station

 City Boundary

## Reason for Inspection

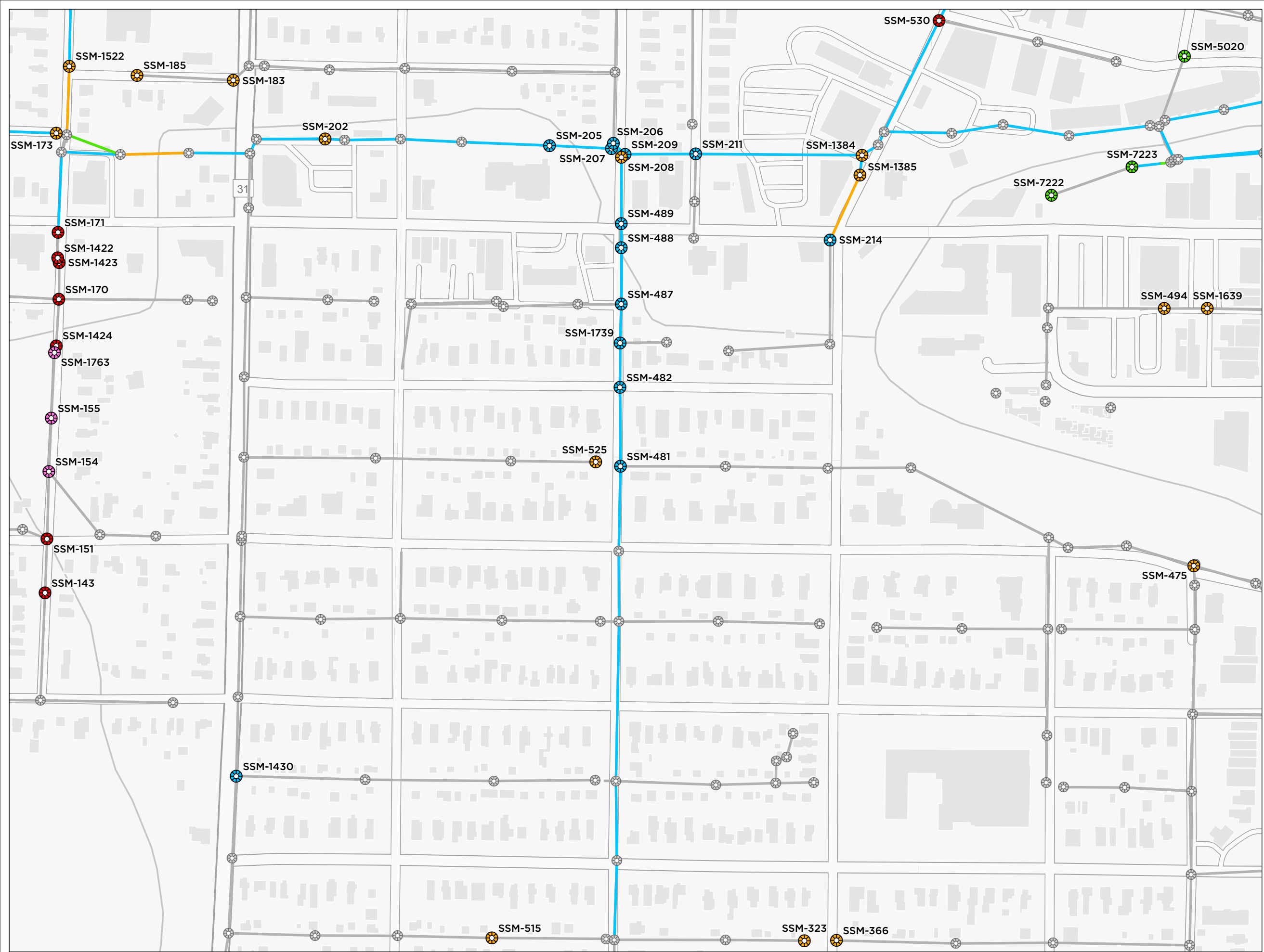
-  Manhole not for Inspection
-  Gravity Main not for Inspection
-  Prioritized
-  Condition
-  Overflows
-  Condition and Overflows
-  Uninspected
-  Prioritized
-  Condition
-  Elevation
-  Elevation and Condition
-  Uninspected



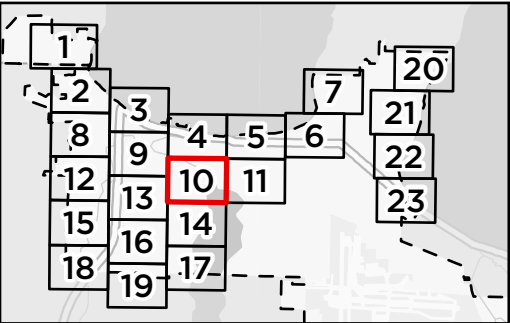
**Source:** Data provided by The City of Traverse City, OHM Advisors and Esri. OHM Advisors does not warrant the accuracy of the data and/or the map. This document is intended to depict the approximate spatial location of the mapped features within the Community and all use is strictly at the user's own risk.

**Coordinate System:** NAD 1983 2011 StatePlane Michigan Central FIPS 2112 Ft Int'l

**Map Published:** May 19, 2025



## Proposed Pipes and Manholes to be Inspected



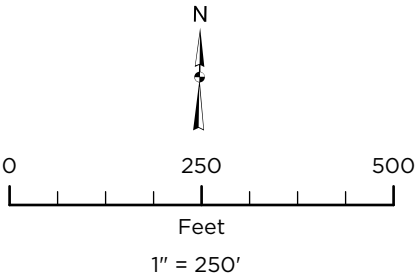
**WTP** Wastewater Treatment Plant

**PS** Pump Station

 City Boundary

### Reason for Inspection

-  Manhole not for Inspection
-  Gravity Main not for Inspection
-  Prioritized
-  Condition
-  Overflows
-  Condition and Overflows
-  Uninspected
-  Prioritized
-  Condition
-  Elevation
-  Elevation and Condition
-  Uninspected



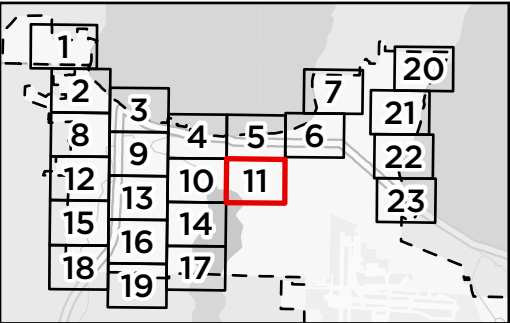
**Source:** Data provided by The City of Traverse City, OHM Advisors and Esri. OHM Advisors does not warrant the accuracy of the data and/or the map. This document is intended to depict the approximate spatial location of the mapped features within the Community and all use is strictly at the user's own risk.

**Coordinate System:** NAD 1983 2011 StatePlane Michigan Central FIPS 2112 Ft Intl

**Map Published:** May 19, 2025



# Proposed Pipes and Manholes to be Inspected















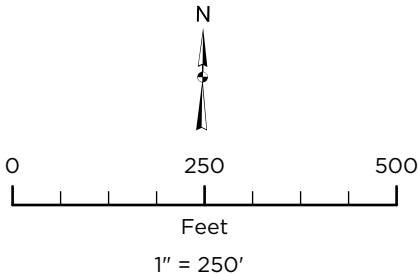
**WTP** Wastewater Treatment Plant

**PS** Pump Station

 City Boundary

## Reason for Inspection

-  Manhole not for Inspection
-  Gravity Main not for Inspection
-  Prioritized
-  Condition
-  Overflows
-  Condition and Overflows
-  Uninspected
-  Prioritized
-  Condition
-  Elevation
-  Elevation and Condition
-  Uninspected



**Source:** Data provided by The City of Traverse City, OHM Advisors and Esri. OHM Advisors does not warrant the accuracy of the data and/or the map. This document is intended to depict the approximate spatial location of the mapped features within the Community and all use is strictly at the user's own risk.

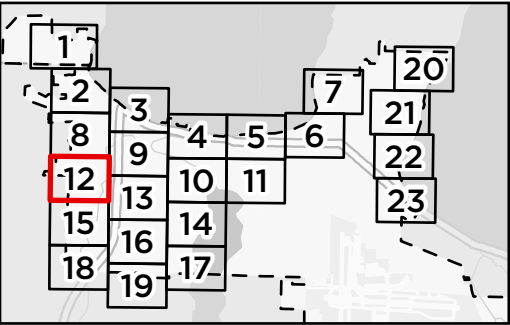
**Coordinate System:** NAD 1983 2011 StatePlane Michigan Central FIPS 2112 Ft Int'l

**Map Published:** May 19, 2025






# Proposed Pipes and Manholes to be Inspected














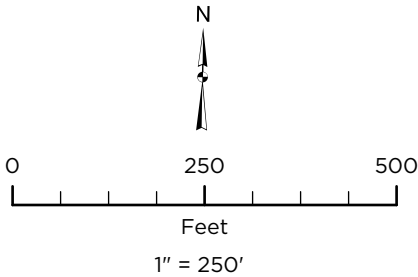
**WTP** Wastewater Treatment Plant

**PS** Pump Station

 City Boundary

## Reason for Inspection

-  Manhole not for Inspection
-  Gravity Main not for Inspection
-  Prioritized
-  Condition
-  Overflows
-  Condition and Overflows
-  Uninspected
-  Prioritized
-  Condition
-  Elevation
-  Elevation and Condition
-  Uninspected

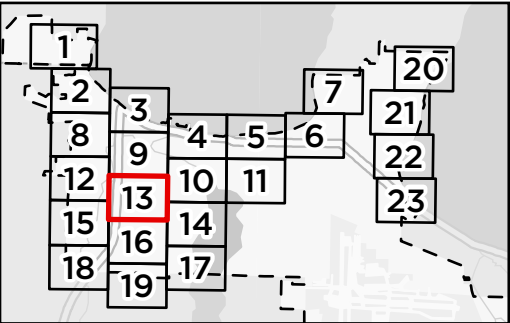


**Source:** Data provided by The City of Traverse City, OHM Advisors and Esri. OHM Advisors does not warrant the accuracy of the data and/or the map. This document is intended to depict the approximate spatial location of the mapped features within the Community and all use is strictly at the user's own risk.

**Coordinate System:** NAD 1983 2011 StatePlane Michigan Central FIPS 2112 Ft Intl

**Map Published:** May 19, 2025

# Proposed Pipes and Manholes to be Inspected




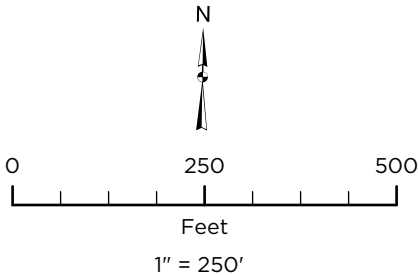
**WTP** Wastewater Treatment Plant

**PS** Pump Station

 City Boundary

## Reason for Inspection

-  Manhole not for Inspection
-  Gravity Main not for Inspection
-  Prioritized
-  Condition
-  Overflows
-  Condition and Overflows
-  Uninspected
-  Prioritized
-  Condition
-  Elevation
-  Elevation and Condition
-  Uninspected

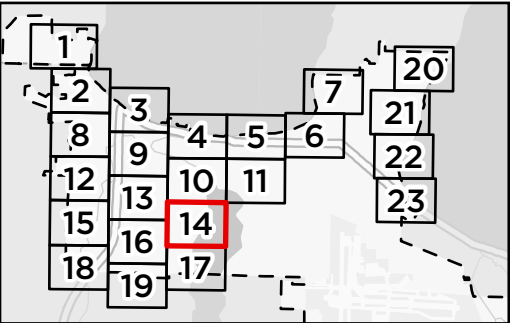


Source: Data provided by The City of Traverse City, OHM Advisors and Esri. OHM Advisors does not warrant the accuracy of the data and/or the map. This document is intended to depict the approximate spatial location of the mapped features within the Community and all use is strictly at the user's own risk.

Coordinate System: NAD 1983 2011 StatePlane Michigan Central FIPS 2112 Ft Intl


Map Published: May 19, 2025

# Proposed Pipes and Manholes to be Inspected















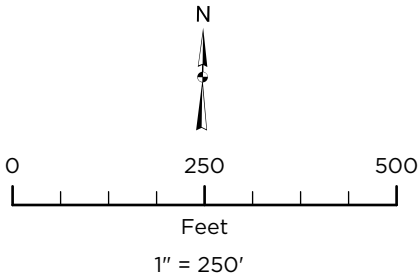
**WTP** Wastewater Treatment Plant

**PS** Pump Station

 City Boundary

## Reason for Inspection

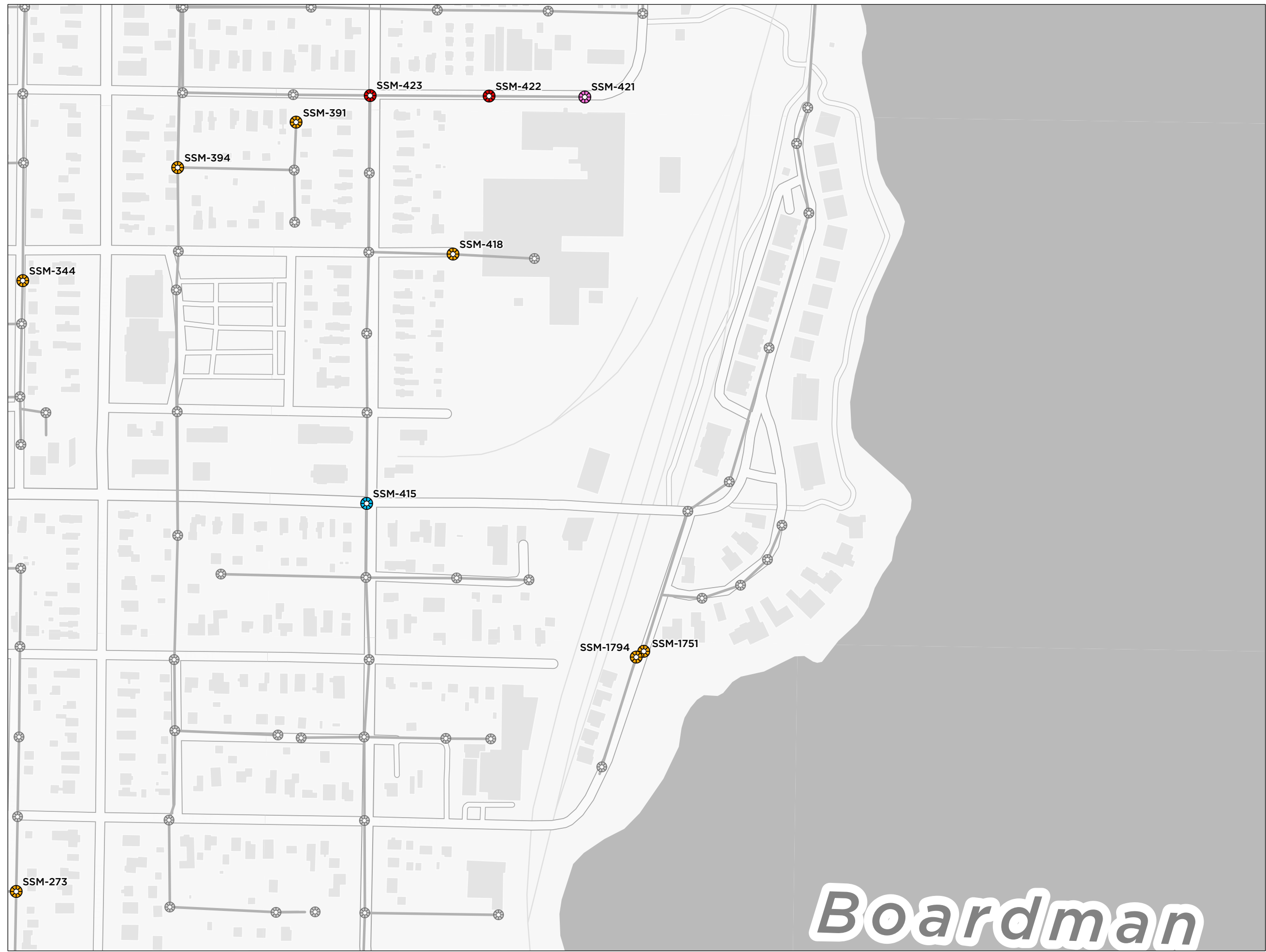
-  Manhole not for Inspection
-  Gravity Main not for Inspection
-  Prioritized
-  Condition
-  Overflows
-  Condition and Overflows
-  Uninspected
-  Prioritized
-  Condition
-  Elevation
-  Elevation and Condition
-  Uninspected



**Source:** Data provided by The City of Traverse City, OHM Advisors and Esri. OHM Advisors does not warrant the accuracy of the data and/or the map. This document is intended to depict the approximate spatial location of the mapped features within the Community and all use is strictly at the user's own risk.

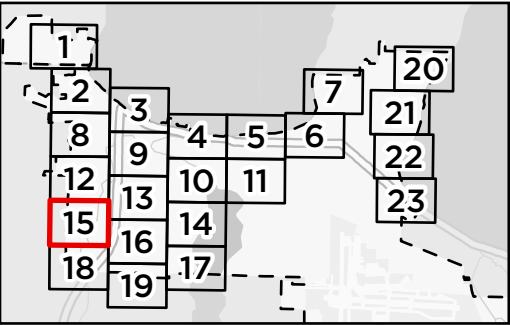
**Coordinate System:** NAD 1983 2011 StatePlane Michigan Central FIPS 2112 Ft Intl

**Map Published:** May 19, 2025



# Boardman

# Proposed Pipes and Manholes to be Inspected



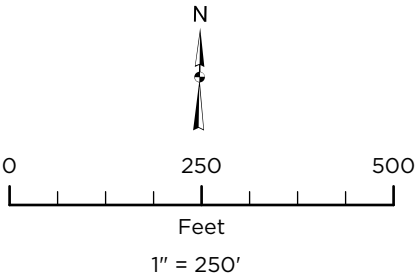
- WTP

Wastewater Treatment Plant
- PS

Pump Station
- City Boundary

## Reason for Inspection

- Manhole not for Inspection
- Gravity Main not for Inspection
- Prioritized
- Condition
- Overflows
- Condition and Overflows
- Uninspected
- Prioritized
- Condition
- Elevation
- Elevation and Condition
- Uninspected



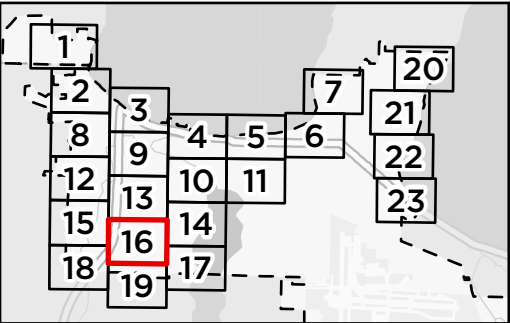
**Source:** Data provided by The City of Traverse City, OHM Advisors and Esri. OHM Advisors does not warrant the accuracy of the data and/or the map. This document is intended to depict the approximate spatial location of the mapped features within the Community and all use is strictly at the user's own risk.

**Coordinate System:** NAD 1983 2011 StatePlane Michigan Central FIPS 2112 Ft Intl

**Map Published:** May 19, 2025




# Proposed Pipes and Manholes to be Inspected















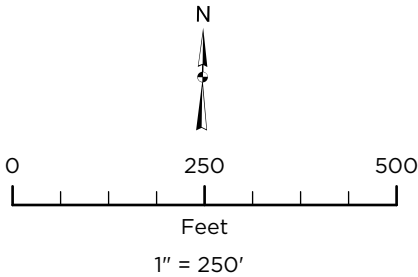
**WTP** Wastewater Treatment Plant

**PS** Pump Station

 City Boundary

## Reason for Inspection

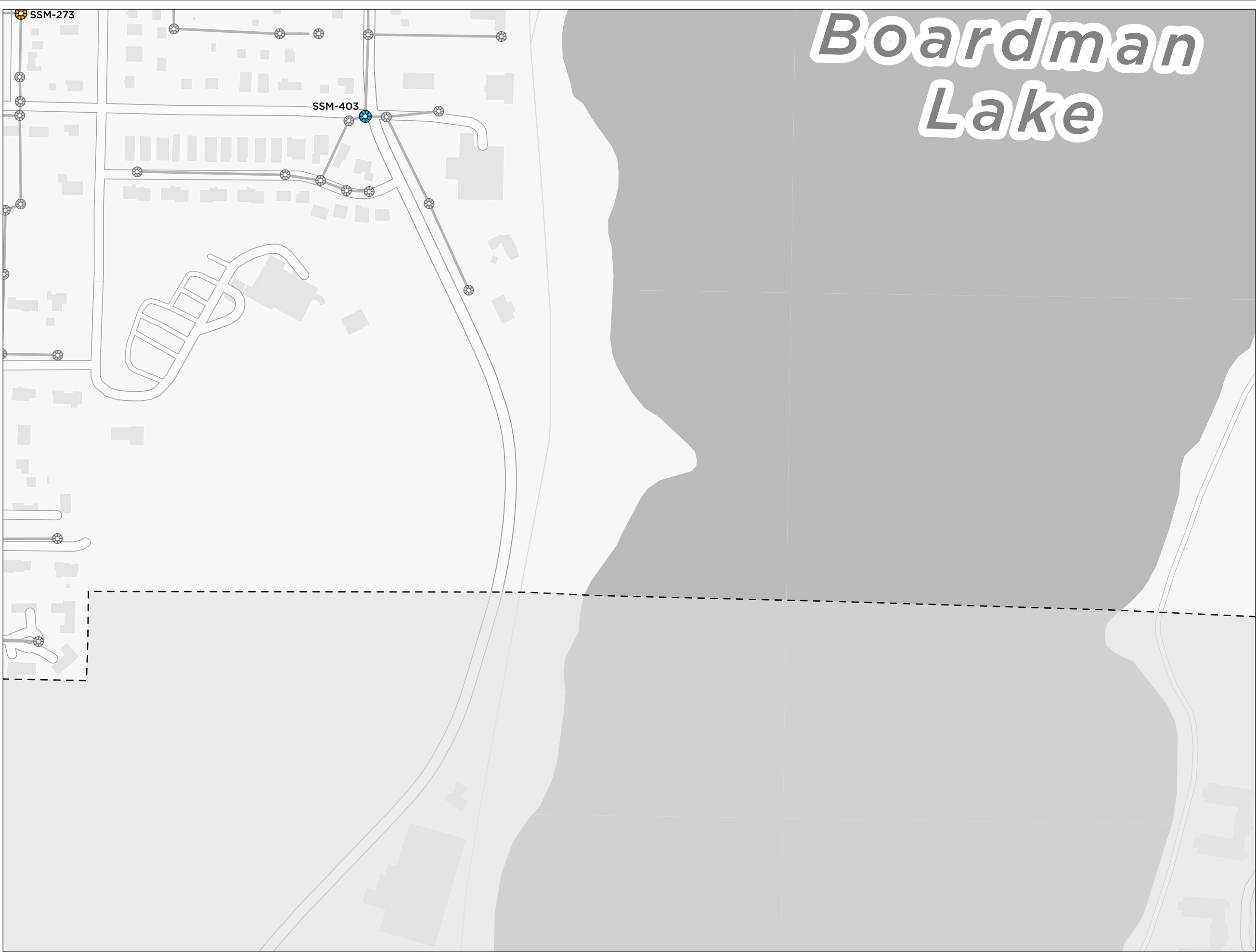
-  Manhole not for Inspection
-  Gravity Main not for Inspection
-  Prioritized
-  Condition
-  Overflows
-  Condition and Overflows
-  Uninspected
-  Prioritized
-  Condition
-  Elevation
-  Elevation and Condition
-  Uninspected



**Source:** Data provided by The City of Traverse City, OHM Advisors and Esri. OHM Advisors does not warrant the accuracy of the data and/or the map. This document is intended to depict the approximate spatial location of the mapped features within the Community and all use is strictly at the user's own risk.

**Coordinate System:** NAD 1983 2011 StatePlane Michigan Central FIPS 2112 Ft Intl

**Map Published:** May 19, 2025

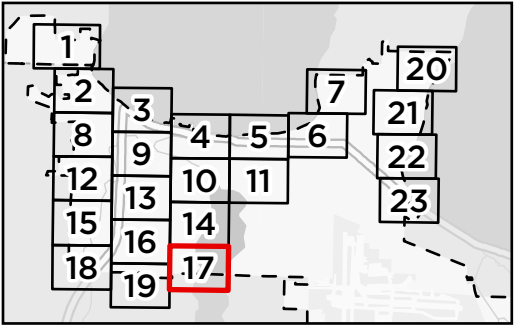


# Boardman Lake



CITY OF  
**TRAVERSE CITY**

## Proposed Pipes and Manholes to be Inspected



Wastewater Treatment Plant



Pump Station



City Boundary

### Reason for Inspection



Manhole not for Inspection



Gravity Main not for Inspection



Prioritized



Condition



Overflows



Condition and Overflows



Uninspected



Prioritized



Condition



Elevation

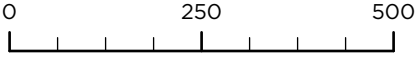


Elevation and Condition



Uninspected

N



Feet

1" = 250'

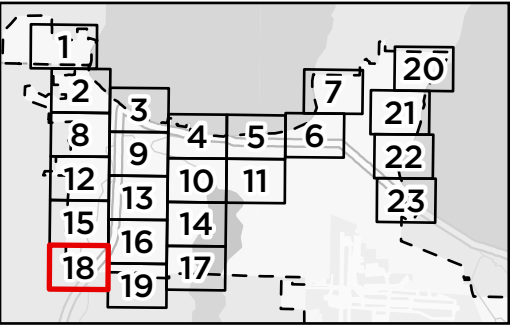
**Source:** Data provided by The City of Traverse City, OHM Advisors and Esri. OHM Advisors does not warrant the accuracy of the data and/or the map. This document is intended to depict the approximate spatial location of the mapped features within the Community and all use is strictly at the user's own risk.

**Coordinate System:** NAD 1983 2011 StatePlane Michigan Central FIPS 2112 Ft Intl

**Map Published:** May 19, 2025




# Proposed Pipes and Manholes to be Inspected















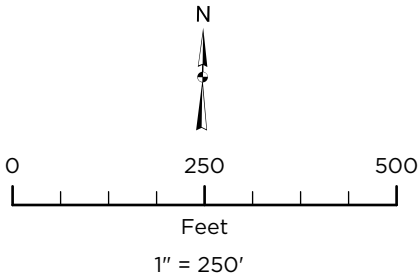
**WTP** Wastewater Treatment Plant

**PS** Pump Station

 City Boundary

## Reason for Inspection

-  Manhole not for Inspection
-  Gravity Main not for Inspection
-  Prioritized
-  Condition
-  Overflows
-  Condition and Overflows
-  Uninspected
-  Prioritized
-  Condition
-  Elevation
-  Elevation and Condition
-  Uninspected

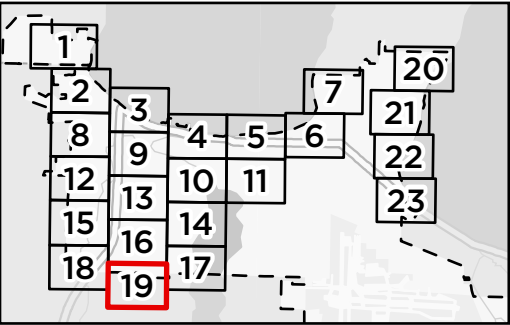


**Source:** Data provided by The City of Traverse City, OHM Advisors and Esri. OHM Advisors does not warrant the accuracy of the data and/or the map. This document is intended to depict the approximate spatial location of the mapped features within the Community and all use is strictly at the user's own risk.

**Coordinate System:** NAD 1983 2011 StatePlane Michigan Central FIPS 2112 Ft Intl


**Map Published:** May 19, 2025

# Proposed Pipes and Manholes to be Inspected















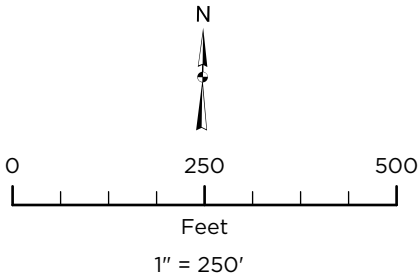
**WTP** Wastewater Treatment Plant

**PS** Pump Station

 City Boundary

## Reason for Inspection

-  Manhole not for Inspection
-  Gravity Main not for Inspection
-  Prioritized
-  Condition
-  Overflows
-  Condition and Overflows
-  Uninspected
-  Prioritized
-  Condition
-  Elevation
-  Elevation and Condition
-  Uninspected



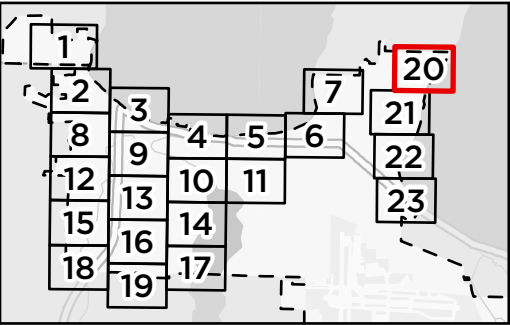
**Source:** Data provided by The City of Traverse City, OHM Advisors and Esri. OHM Advisors does not warrant the accuracy of the data and/or the map. This document is intended to depict the approximate spatial location of the mapped features within the Community and all use is strictly at the user's own risk.

**Coordinate System:** NAD 1983 2011 StatePlane Michigan Central FIPS 2112 Ft Intl

**Map Published:** May 19, 2025




# Proposed Pipes and Manholes to be Inspected















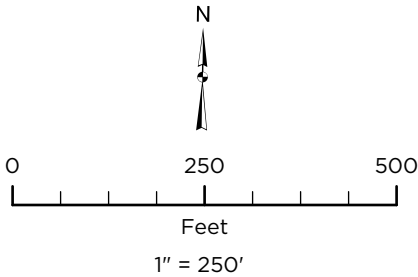
**WTP** Wastewater Treatment Plant

**PS** Pump Station

 City Boundary

## Reason for Inspection

-  Manhole not for Inspection
-  Gravity Main not for Inspection
-  Prioritized
-  Condition
-  Overflows
-  Condition and Overflows
-  Uninspected
-  Prioritized
-  Condition
-  Elevation
-  Elevation and Condition
-  Uninspected

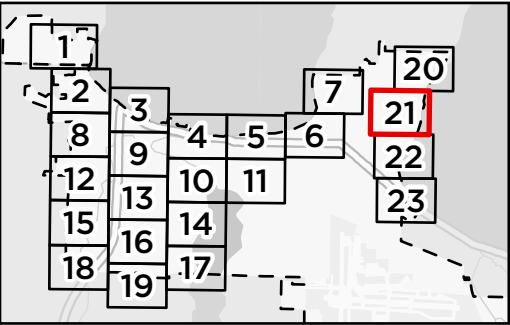


**Source:** Data provided by The City of Traverse City, OHM Advisors and Esri. OHM Advisors does not warrant the accuracy of the data and/or the map. This document is intended to depict the approximate spatial location of the mapped features within the Community and all use is strictly at the user's own risk.

**Coordinate System:** NAD 1983 2011 StatePlane Michigan Central FIPS 2112 Ft Intl

**Map Published:** May 19, 2025

# Proposed Pipes and Manholes to be Inspected



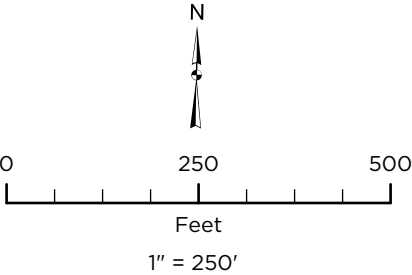
- WTP

Wastewater Treatment Plant
- PS

Pump Station
- City Boundary

## Reason for Inspection

- Manhole not for Inspection
- Gravity Main not for Inspection
- Prioritized
- Condition
- Overflows
- Condition and Overflows
- Uninspected
- Prioritized
- Condition
- Elevation
- Elevation and Condition
- Uninspected

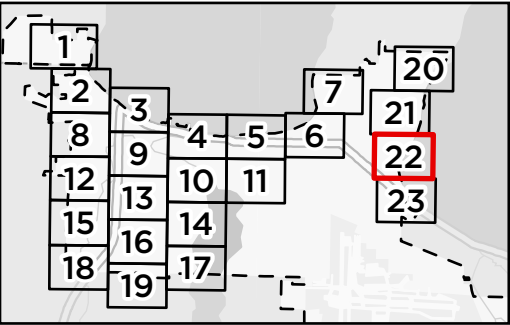


**Source:** Data provided by The City of Traverse City, OHM Advisors and Esri. OHM Advisors does not warrant the accuracy of the data and/or the map. This document is intended to depict the approximate spatial location of the mapped features within the Community and all use is strictly at the user's own risk.

**Coordinate System:** NAD 1983 2011 StatePlane Michigan Central FIPS 2112 Ft Intl


**Map Published:** May 19, 2025

# Proposed Pipes and Manholes to be Inspected















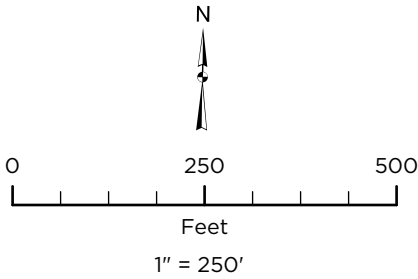
**WTP** Wastewater Treatment Plant

**PS** Pump Station

 City Boundary

## Reason for Inspection

-  Manhole not for Inspection
-  Gravity Main not for Inspection
-  Prioritized
-  Condition
-  Overflows
-  Condition and Overflows
-  Uninspected
-  Prioritized
-  Condition
-  Elevation
-  Elevation and Condition
-  Uninspected

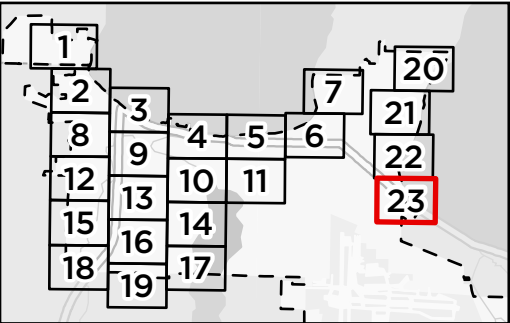


**Source:** Data provided by The City of Traverse City, OHM Advisors and Esri. OHM Advisors does not warrant the accuracy of the data and/or the map. This document is intended to depict the approximate spatial location of the mapped features within the Community and all use is strictly at the user's own risk.

**Coordinate System:** NAD 1983 2011 StatePlane Michigan Central FIPS 2112 Ft Intl

**Map Published:** May 19, 2025

# Proposed Pipes and Manholes to be Inspected















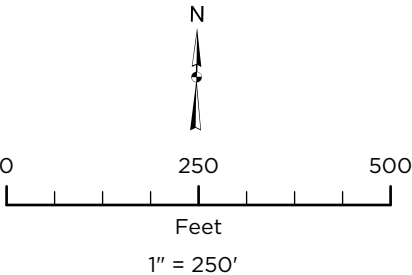
**WTP** Wastewater Treatment Plant

**PS** Pump Station

 City Boundary

## Reason for Inspection

-  Manhole not for Inspection
-  Gravity Main not for Inspection
-  Prioritized
-  Condition
-  Overflows
-  Condition and Overflows
-  Uninspected
-  Prioritized
-  Condition
-  Elevation
-  Elevation and Condition
-  Uninspected



**Source:** Data provided by The City of Traverse City, OHM Advisors and Esri. OHM Advisors does not warrant the accuracy of the data and/or the map. This document is intended to depict the approximate spatial location of the mapped features within the Community and all use is strictly at the user's own risk.

**Coordinate System:** NAD 1983 2011 StatePlane Michigan Central FIPS 2112 Ft Intl

**Map Published:** May 19, 2025